

1  
S Rec Fee no fee  
C  
A E-Fee \_\_\_\_\_  
D  
G Trans Fee \_\_\_\_\_

Resolution No. 03-57

#9F

**RESOLUTION TO APPROVE  
AMENDMENT No. 6 to ORDINANCE No. IV-3**

Moved by Worthington, seconded by Ward to waive the second and third readings of the proposed Amendment No. 6 to the Jasper County Ordinance No. IV-3, entitled Ordinance to Establish Rural Road Street and Avenue Designations, and to approve said amendment to the ordinance.

AYES: WORTHINGTON, WARD & CARPENTER

NAYS: NONE

Approved this 5 day of August, 2003.

05 - 01019

*Max Worthington*

Max Worthington  
Jasper County Chairman Board of Supervisors

JASPER COUNTY, IOWA  
FILED FOR RECORD  
AT 10:00 O'CLOCK AM


FEB - 9 2005

NANCY PARROTT, RECORDER  
BY \_\_\_\_\_ DEPUTY

ATTEST: *Kenneth W. Slothouber*  
Kenneth Slothouber  
Jasper County Auditor

RECORDED IN BOARD OF SUPERVISORS MINUTES  
BOOK 18 08/05/03

copy to Engineer



*no fee  
Auditor*

1-3

**AMENDMENT NO. 6 TO ORDINANCE NO. IV-3**

ORDINANCE TO ESTABLISH  
RURAL ROAD  
STREET AND AVENUE DESIGNATIONS

The purpose of this Amendment No. 6 to Ordinance No. IV-3 is to add to the 911 addressing system those roads Jasper county received from the State of Iowa, Subdivisions the County accepted into the Secondary Road System, and to correct roads that have been altered due to construction and road closures. The purpose of this amendment remains the same as stated in the original ordinance and this action is in compliance with Section 331.302 of the Code of Iowa.

**SECTION NO. 2: DETAILED LISTING AND DESCRIPTION OF ROAD SEGMENTS**

Amend this section, as follows:

T-80N, R-19W (Newton Twp.):

ADD as follows:

- |      |                             |   |
|------|-----------------------------|---|
| 826. | N. 33 <sup>rd</sup> Ave. E. | From the SE Corner of NE1/4NW1/4 east to near the SE Corner of NE1/4NE1/4 of Section 23.                          |
| 827. | Hideaway Ave                | From a point 200 ft west of Hwy 14 on High Ave in Section 21, west and south approximately 1000 ft to a dead end. |

Change as follows:

T-78N, R-17W (Lynn Grove Twp.):

- |     |               |  |
|-----|---------------|--|
| 30. | Hwy F-62 East | Description to remain the same.<br>Received from D.O.T on July 1, 2003.  |
| 31. | Hwy F-62 East | Description to remain the same.<br>Received from D.O.T. on July 1, 2003. |

T-78N, R-20W (West Fairview Twp.):

- |      |                              |   |
|------|------------------------------|---|
| 151. | S. 112 <sup>th</sup> Ave. W. | From a point along the north line of NW ¼ W ¼ of Section 25, west to the east side of Hwy 163 then north to the ramps at Hwy 163, Then from the ramps on the west Side of Hwy 163 south along side the west side of Hwy 163 to the north line of Section 26 then west to the N ¼ Corner of Section 29, at a dead end. |
|------|------------------------------|---|

T-78N, R-21W (Des Moines Twp.):

- |      |                              |  |
|------|------------------------------|--|
| 182. | S. 102 <sup>nd</sup> Ave. W. | From the NW Corner of SW ¼ SE ¼ of Section 17, east to the NE Corner of SW ¼ SW ¼ of Section 16. |
|------|------------------------------|--|

**AMENDMENT NO. 6 TO ORDINANCE NO. IV-3**  
(continued)

T-78N, R-21W (Des Moines Twp.):

190. W. 117<sup>th</sup> St. S. From the NW Corner of Section 3, at Hwy 163 West south to the West ¼ Corner of Section 3.

T-80N, R-19W (Newton Twp.):

507. E 28<sup>th</sup> St. N. From the SW Corner of NW1/4 NW ¼ of Section 24, north to the W ¼ Corner of Section 1.

Changes needed to Road segment numbers due to duplication:

Amendment 4

Road Segment 339 Meadowbrook Ave Should be Segment 821 Description remains the same.

Amendment 5

Segment 340	Poplar Ave	Should be 822	Description remains the same
Segment 341	Prairie Ave	Should be 823	Description remains the same
Segment 342	Quicksilver Ave	Should be 824	Description remains the same
Segment 343	Rule Ave	Should be 825	Description remains the same

AYES: WORTHINGTON, WARD, CARPENTER


NAYS: NONE

Approved this 5 day of August, 2003.



Max Worthington  
Jasper County Chairman Board of Supervisors

ATTEST:



Kenneth Slothouber  
Jasper County Auditor



# AFFIDAVIT OF PUBLICATION

State of Iowa, Jasper County, ss:  
 I, Jim Nelson, Publisher of The Newton Daily News, a daily newspaper of general circulation, printed and published at Newton, Jasper County Amendment to ordinance IV-3 appeared 1 TIME (S) upon the following date(s) to wit:

8/12 2003

Publication fees \$35.14

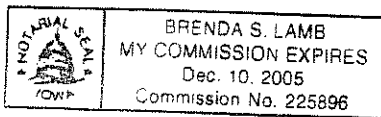
Signed

*Jim Nelson*

Subscribed and sworn to before me this

12<sup>th</sup> day of August 2003

Notary Public



*Brenda S. Lamb*

Resolution No. 03-57  
 AMENDMENT NO. TO ORDINANCE NO. iv-3  
 ORDINANCE TO ESTABLISH  
 RURAL ROAD  
 STREET AND AVENUE DESIGNATIONS

The purpose of this Amendment No. 6 to Ordinance No. IV-3 is to add to the 911 addressing system those roads Jasper county received from the State of Iowa Subdivisions the County accepted into the Secondary Road System, and to correct roads that have been altered due to construction and road closures. The purpose of this amendment remains the same as stated in the original ordinance and this action is in compliance with Section 331.302 of the Code of Iowa.

**SECTION NO. 2 DETAILED LISTING AND DESCRIPTION OF ROAD SEGMENTS**

Amend this section, as follows:

**T-80N R-19W (Newton Twp.):**

ADD as follows:

826. N. 33 Ave. E. From the SE Corner of NE 1/4 NW 1/4 east to near the SE Corner of NE 1/4 NE 1/4 of Section 23.

827. Hideaway Ave From, a point 200 ft west of Hwy 14 on High Ave in Section 21, west and south approximately 1000 ft to a dead end.

Change as follows:

**T-78N R-7W (Lynn Grove Twp.):**

30. Hwy F62 East Description to remain the same, Received from D.O.T on July 1, 2003.

31. Hwy F-62 East Description to remain the same, Received from D.O.T. on July 1, 2003.

**T-78N, R-0W (West Fairview Twp.):**

151. 112th Ave. W. From a point along the north line of NW 1/4 W 1/4 of Section 25, west to the east side of Hwy 163 then north to the ramps at Hwy 163, Then from the ramps or, the west Side of Hwy 163 south along side the west side of Hwy 163 to the north line of Section 26, then west to the N 1/4. Corner of Section 29, at a dead end.

**T-78N, R-21W (Des Moines Twp.):**

182. S.102 ° Ave. W From the NW Corner of SW 1/4 SE V. of Section 17, east to the NE Corner of SW 1/4 SW 1/4 of Section 16.

**T-78N R-21W (Des Moines Twp.):**

190. W. 117th St. S From the NW Corner of Section 3, at Hwy 163 West south to the West 1/4 Corner of Section 3.

**T-80N R 19W (Newton Twp.):**

507. E 28th St. N. From the SW Corner of NW 1/4 NW 1/4 of Section 24, north to the W 1/4 Corner of Section 1.

Changes needed to Road segment numbers due to duplication:

Amendment 4

Road Segment 339 Meadowbrook Ave/Should be Segment 82 Description remains the same.

Amendment 5

Segment 340 Poplar Ave Should be 822 Description remains the same

Segment 341 Prairie Ave Should be 823 Description remains the same

Segment 342 Quicksilver Av Should be 824 Description remains the same

Segment 343 Rule Ave Should be 825 Description remains the same

AYES:

NAYS:

Approved this 5 day of August, 2003.

Max Worthington

Jasper County Chairman Board of Supervisors

ATTEST:

Kenneth Slothouber

Jasper County Auditor

August 12